












HAGERTY TOURING SERIES DRIVES

Bedford Hills, NY

96.4 MILES / 3 HOURS 50 MINUTES



SIGN	PROCEED MILES	CUMULATIVE MILES	DIRECTIONS
			<p>Welcome to the Bedford Hills, NY Tour!</p> <p>The tour begins from Collectors' Car Garage New York, which can be found at 341 Railroad Ave #1404, Bedford Hills, 10507. Collectors' Car Garage may be closed due to the pandemic. Please be sure to respect any closures for the safety of their staff.</p> <p>This Hagerty Touring Series Drive was designed to be used with the Rallista driving app on iOS. For Android or other users, we've created this PDF route sheet to allow you to enjoy the drive. While the app gives you turn-by-turn directions, this sheet requires that you watch for turns yourself. A co-driver, or navigator, could be quite helpful!</p> <p>We've based our road names off of the national database and local maps, but occasionally local usage is different. Every effort has been made to ensure these directions, and road signs, are correct. If you happen to get lost, simply drive to the next town or major waypoint in the instructions, and pick up the route from there.</p>
	0.0	0.0	Turn right onto Railroad Ave. departing Collectors' Car Garage.
	0.4	0.4	Turn left onto Harris Rd.










SIGN	PROCEED MILES	CUMULATIVE MILES	DIRECTIONS
	0.0	0.4	Turn right onto Bedford Rd.
	1.1	1.5	Continue straight onto Woods Bridge Rd.
	0.4	1.9	Turn right onto NY-35.
	9.5	11.4	Welcome to Connecticut! Continue on CT-35.
	1.8	13.2	Turn left onto Main ST.
	0.2	13.4	Turn right onto CT-102 / Branchville Rd.
	3.4	16.8	Turn right onto US-7.
	0.9	17.7	Turn left onto School St. Shell gas on the corner. The road turns into CT-107 / Redding Rd.
	3.7	21.4	Slight left / Straight ahead to continue on NCT / 107.











HAGERTY TOURING SERIES DRIVES

Bedford Hills, NY

96.4 MILES / 3 HOURS 50 MINUTES



SIGN	PROCEED MILES	CUMULATIVE MILES	DIRECTIONS
	0.1	21.5	Turn right onto CT-107. If you pass the Redding Roadhouse, you've missed it!
	2.9	24.4	Turn right to stay on CT-107 / Putnam Park Rd.
	0.8	25.2	Turn left onto CT-58 / Putnam Park Rd.
	2.8	28.0	Turn right onto Milwaukee Ave / CT-302 / Dodgingtown Rd.
	1.3	29.3	Turn left onto Old Hawleyville Rd.
	3.1	32.4	After crossing I-84, Old Hawleyville Rd. becomes Stony Hill Rd.
	1.5	33.9	Turn right to stay on Stony Hill Rd.
	0.9	34.8	Continue straight at CT-133. Stony Hill Rd. becomes CT-133 / Junction Rd.
	0.7	35.5	Turn left to continue on CT-133 / CT-25 N. The diagram does not match the intersection. Look for St Pauls church on your left about 0.2 after the turn.







SIGN	PROCEED MILES	CUMULATIVE MILES	DIRECTIONS
	0.3	25.8	Slight right onto Long Meadow Hill Rd.
	2.8	38.6	Long Meadow Hill Road becomes Pumpkin Hill Rd.
	2.4	41.0	Turn right onto Still River Dr.
	0.3	41.3	Continue straight onto Lower Grove St.
	2.2	43.5	Turn left onto US-202 / Bridge St.
	0.5	44.0	Turn right onto US-7
	2.7	46.7	Turn left onto CT-37 S / Sherman Rd. Zero your odometer as you turn.
	5.1	5.1	Turn right onto Wakeman Hill Rd.
	1.4	6.5	Wakeman Hill Rd. becomes Kirby Hill Rd. as you cross back into New York State.
	1.2	7.7	Turn right onto Old Quaker Hill Rd.










HAGERTY TOURING SERIES DRIVES

Bedford Hills, NY

96.4 MILES / 3 HOURS 50 MINUTES



SIGN	PROCEED MILES	CUMULATIVE MILES	DIRECTIONS
	0.3	8.0	Turn left onto Quaker Hill Rd.
	3.2	11.2	Straight ahead over NY-55 onto E. Main St.
	0.8	12.0	<p>Turn right onto Charles Colman Blvd. We're going to do a quick loop past three restaurants for those that would like to stop for lunch. The first is O'Connor's Public House, a traditional Irish Tavern. Next is Taphouse Tavern, a local favourite. Lastly, you'll pass McKinney and Doyle Fine Foods Cafe. Please be sure to check restaurant websites before your departure, to confirm hours and availability.</p> <p>http://www.oconnorspublichouse.com/ https://www.facebook.com/pawlingtavern/ https://www.mckinneyanddoyle.com/</p>
	0.1	12.1	Turn left onto Broad St.
	0.0	12.1	Borad St. turns left and becomes Oak St.
	0.1	12.2	Turn left onto Arch St.









SIGN	PROCEED MILES	CUMULATIVE MILES	DIRECTIONS
	0.0	12.2	Turn right onto Charles Colman Blvd.
	0.1	12.3	Turn right onto W. Main St.
	0.7	13.0	Stay left onto Old Rte 55.
	2.9	15.9	Turn left onto NY-55.
	2.8	18.7	Turn right onto S Harmony Hill Rd.
	0.3	19.0	Turn right onto Bundy Hill Rd. Note: This road is narrow, and has deteriorating pavement. While you will need to drive slower, we promise it's worth it!
	2.0	21.0	Turn left onto NY-292.
	0.6	21.6	Turn right onto Holmes Rd.
	2.8	24.4	Turn right onto NY-52









HAGERTY TOURING SERIES DRIVES

Bedford Hills, NY

96.4 MILES / 3 HOURS 50 MINUTES



SIGN	PROCEED MILES	CUMULATIVE MILES	DIRECTIONS
	0.0	24.4	Turn left onto Milltown Rd.
	1.2	25.6	Milltown Rd. becomes White Pond Rd. as it crosses Ressique St.
	1.3	26.9	Turn right onto Farmers Mills Rd. Note: Diagram here does not match the intersection well.
	2.3	29.2	Turn left onto Carmel Kent Cliffs Rd. / NY-301.
	4.0	33.2	Turn right onto Dixon Rd.
	1.9	35.1	Turn left onto Crane Rd.
	0.4	35.5	Turn right to stay on Crane Rd.
	1.1	36.6	Turn right onto US-6
	1.1	37.7	Passing The Carriage House on your left. The Carriage House is a traditional tavern in a beautiful stone building. Please be sure to check the website for hours and




SIGN	PROCEED MILES	CUMULATIVE MILES	DIRECTIONS
			operating capacities, prior to your departure. http://www.carriagehousetavern.com/mahopac/
	1.0	38.7	Turn left onto Mt Hope Rd.
	0.4	39.1	Turn left onto Kennicut Hill Rd.
	0.8	39.9	Kennicut Hill Rd. becomes Lovell St.
	2.9	42.8	Turn left onto Primrose Dr. / NY-139.
	2.7	45.5	Turn right onto NY-100 / Somerstown Turnpike.
	0.6	46.1	Turn left onto NY-35 / Woodsbridge Rd.
	1.4	47.5	Turn right onto Woods Bridge Rd. If you cross I-684, you missed it!
	0.4	47.9	Continue straight onto Bedford Rd.

HAGERTY TOURING SERIES DRIVES

Bedford Hills, NY

96.4 MILES / 3 HOURS 50 MINUTES



SIGN	PROCEED MILES	CUMULATIVE MILES	DIRECTIONS
	1.1	49.0	Turn left onto Harris Rd. (You'll then cross a Bridge over the Pkwy.)
	0.0	49.0	Turn right onto Railroad Ave.
	0.4	49.4	Turn left into the Collectors' Car Garage parking lot. Congratulations! You've made it to the finish of the Bedford NY tour!

SIGN	PROCEED MILES	CUMULATIVE MILES	DIRECTIONS